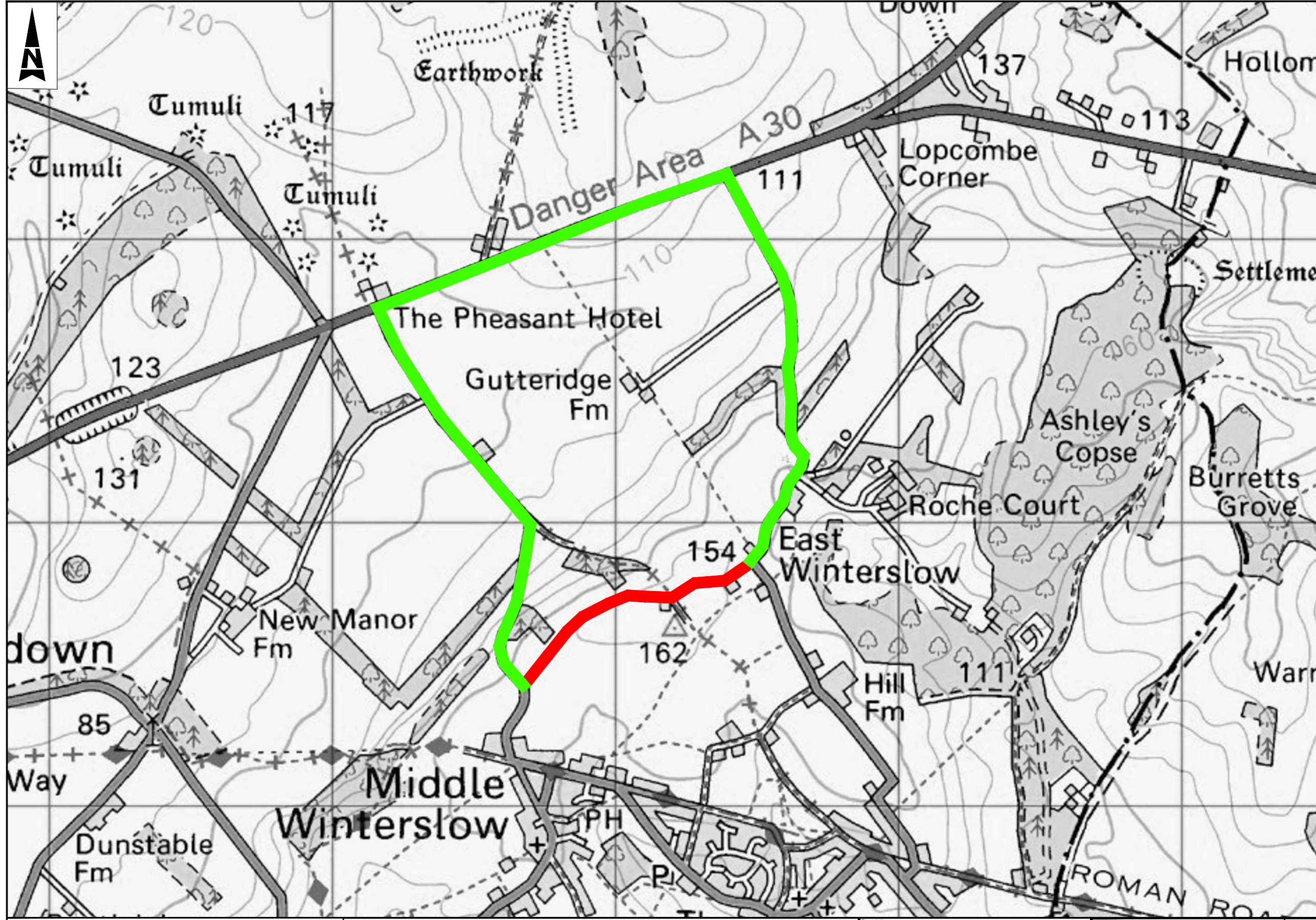




100
Millimetres
10
0
DO NOT SCALE



Notes
1. Limits of work are approximate and are to be agreed on site with the Engineer or Site Representative.

Key
 Proposed Road Closure
 Proposed Diversion Route

Client Finance Code: TBC
 Works Order No: TBC
 Postal Area: SP5
 USRN: 33501374
 What3Words: ///nursery.doghouse.agreeing to ///bucked.reminder.different
 Grid Ref: 423687, 133431 to 424496, 133863
 Philips Street Atlas: Page 149 B7 to C8
 Road Speed Limit: 60mph

SAFETY, HEALTH AND ENVIRONMENTAL INFORMATION	
In addition to the hazards/risks normally associated with the types of work detailed on this drawing, note the following significant residual risks (Reference shall also be made to the design hazard log).	
Construction	Not applicable for this drawing
Maintenance / Cleaning	Not applicable for this drawing
Use	Not applicable for this drawing
Decommissioning / Demolition	Not applicable for this drawing

THIS MAP IS REPRODUCED FROM ORDNANCE SURVEY MATERIAL WITH THE PERMISSION OF ORDNANCE SURVEY ON BEHALF OF THE CONTROLLER OF HER MAJESTY'S STATIONERY OFFICE. © CROWN COPYRIGHT. UNAUTHORISED REPRODUCTION INFRINGES CROWN COPYRIGHT AND MAY LEAD TO PROSECUTION OR CIVIL PROCEEDINGS. 100049050, 2022

Description	Status	Revision	Drawn	Checked	Reviewed	Authorised	Issue Date
	A1	C01	VSN	SY	CJ	CJ	26/07/23

Drawing Suitability		Status
AUTHORISED & ACCEPTED		A1
 County Gate Trowbridge Wiltshire BA14 7FJ Tel: +44 (0)11225 730360 Copyright © Atkins Limited (2023) www.atkinsglobal.com		
		

Project Title	
Major Maintenance 2024/2025 Surface Dressing 2024/2025	
Drawing Title	
UC PINCROFT LANE, WINTERSLOW PROPOSED DIVERSION ROUTE	
Drawing Number Project WCTHCC - ATK - HSN - 2425SD0435 - DR - CH - 000001	Originator Volume - DR - CH - 000001
Location Original Size: A3	Scale: NTS Project Ref. No: 5221855 Sheet: 1 of 1 Rev: C01